



Travel and Recreation Guide

Guide to Salt Lake City

Part II

Part I: Attractions and City Life

Temple Square, Cultural Activities, Dining, etc.

Part II: Recreation and Outdoor Activities

Hiking, Mountain Biking, Scenic Drives, etc.

Part III: Practical Travel Information

Lodging, Transportation, Maps, etc.

GO-UTAH.COM is the largest travel web site devoted to providing Utah travel information. Please let businesses you patronize know you found them on GO-UTAH.COM.

Hiking

The Wasatch Mountains near Salt Lake offer great hiking. Options range from short, easy walks around alpine lakes to rock scrambles up the Wasatch's highest peaks. Your best opportunities are in Mill Creek Canyon, Little Cottonwood Canyon and Big Cottonwood Canyon just east of Salt Lake City. They form what is known as the "Tri-Canyon Area."

An overview of each canyon is provided below. Following the overviews is detailed information on the hikes available in each canyon.

Mill Creek Canyon is a narrow, river carved gorge that runs 9 miles up into the Wasatch Mountains. Heavy forests and wildflowers crowd the road. There are numerous picnic areas and a modest fee is charged to enter the canyon.

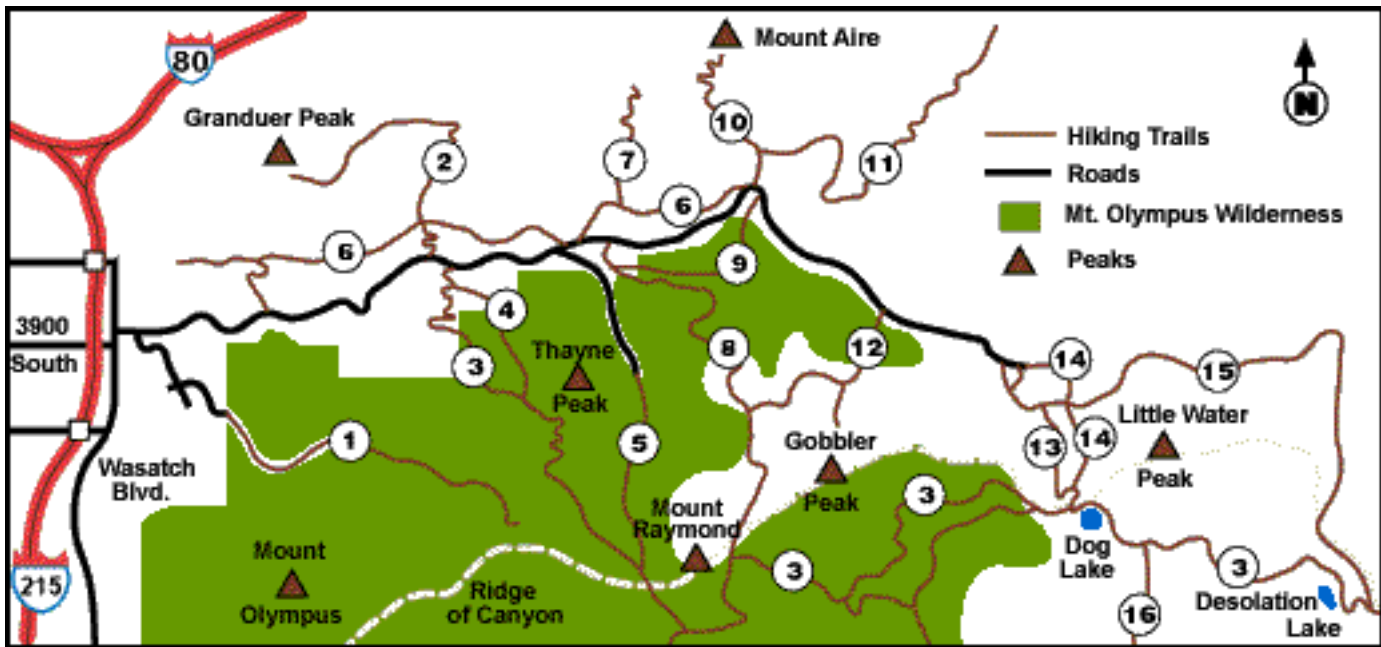
Big Cottonwood Canyon runs 14 miles past craggy, imposing granite peaks. Towards the end of the canyon are Solitude and Brighton ski areas. A dirt road (closed in winter) connects the Big Cottonwood Canyon to Park City on the eastern side of the mountains.



Little Cottonwood Canyon features granite peaks and cliffs similar to Big Cottonwood, though Little Cotton is more narrow and steep. The 11 mile route up Little Cottonwood dead ends a short way past Snowbird and Alta ski areas in an open basin filled with wildflowers in late summer.

See [Salt Lake City Publications](#) (online) for a list of books and maps covering hiking (and other activities) in and near Salt Lake City.

Mill Creek Canyon



<u>Name</u>	<u>Difficulty</u>	<u>Length</u>	<u>Elev. Gain</u>	<u>Time</u>
-------------	-------------------	---------------	-------------------	-------------

- | | | | | |
|-------------------------|--------------|----------------|-----------|------------|
| 1. Neff's Canyon | Intermediate | 3.6 mi. oneway | 3,000 ft. | 3-1/2 hrs. |
|-------------------------|--------------|----------------|-----------|------------|

Neff's Canyon Trail runs along an old jeep road and then climbs into the Mount Olympus Wilderness with some views out over the city. It intersects Thayne Canyon Trail (#3) at mile 3.6. The trailhead is located at the end of White Way Road in Olympus Cove.

- | | | | | |
|-------------------------|------|------------------|---------|--------|
| 2. Grandeur Peak | Easy | 5.6 mi. out/back | 880 ft. | 3 hrs. |
|-------------------------|------|------------------|---------|--------|

The well maintained trail leads to Grandeur Peak, one of the more prominent peaks of the Wasatch, and a great view out over the city. The trailhead is at the Church Fork picnic area.

- | | | | | |
|----------------------------|--------------|----------------|-----------|------------|
| 3. Desolation Trail | | | | |
| to: Salt Lake Overlook | Intermediate | 1.8 mi. oneway | 1,250 ft. | 1-1/2 hrs. |
| Thayne's Peak | Intermediate | 4.5 mi. oneway | 2,900 ft. | 3-3/4 hrs. |
| Porter Fork | Intermediate | 6.8 mi. oneway | 3,570 ft. | 5 hrs. |

Easy switchbacks bring you to the Salt Lake Overlook at the crest of a ridge and its good views up and down the canyon. From the overlook, the trail climbs to a junction with Thayne Canyon Trail (#4) and continues to near Thayne's Peak. Thayne's Peak can be scrambled to and offers a good panorama. The trail continues past Thayne's Peak another 2.3 miles to Porter Fork Trail. (As the map shows, Desolation Trail continues east all the way to Desolation Lake.) The trailhead is at the South Box Elder Picnic Area, 3.2 miles up canyon.

- | | | | | |
|---------------------------|--------------|----------------|-----------|--------|
| 4. Thayne's Canyon | Intermediate | 2.8 mi. oneway | 2,875 ft. | 3 hrs. |
|---------------------------|--------------|----------------|-----------|--------|

5. **Porter Fork** Intermediate 3.2 mi. oneway 3,660 ft. 3-4 hrs.

The trail climbs steeply up into the Mt. Olympus Wilderness. The first 1-1/2 miles follows a private road past summer homes and then an old jeep road before becoming a foot trail. The trailhead at Porter Fork Road is 4.2 miles up canyon.

6. **Pipeline** Easy 5.5 mi. oneway 600 ft. 3 hrs.

This is more of a bike trail really.

7. **Burch Hollow** Difficult 2.8 mi. oneway 2,080 ft. 2 hrs.

The trail ascends a drainage area past wonderful limestone outcroppings to a ridge overlooking Mt. Aire Canyon, an area of private homes. The trail starts from the Pipeline Trail.

8. **Bowman Fork** Difficult 4 mi. oneway 3,080 ft. 3-1/2 hrs.

The trail climbs gradually at first through heavy forest and then more steeply up open slopes and a pleasant gully to a pass overlooking Big Cottonwood Canyon. The trailhead is at the south end of the Terraces Picnic area, 4.5 miles up canyon.

9. **Elbow Fork** Easy 2 mi. oneway 640 ft. 1-1/2 hrs.

This relatively flat trail runs parallel to the road at low altitudes. It is well shaded and provides some good views of Mill Creek Canyon. The trailhead is at the Terraces Picnic area, 4.5 miles up canyon, though you can hike it reverse starting at Elbow Fork, 6.1 miles up canyon.

10. **Mount Aire** Difficult 1.8 mi. oneway 1,990 ft. 2 hrs.

This short trail climbs steeply to a great view out over the range. It is well shaded. The trailhead is at Elbow Fork, 6.1 miles up canyon.

11. **Lamb's Canyon** Difficult 1.5 mi. oneway 1,490 ft. 1-1/2 hrs.

Lamb's Canyon follows a stream through a lush gully and then climbs to a nice view over Mill Creek Canyon. Further on the trail opens up and ends on a pass intersecting the Great Western Trail. The trailhead is at Elbow Fork, 6.1 miles up canyon.

12. **Alexander Basin**

to: (a) Alexander Basin	Difficult	1.5 mi. oneway	1,640 ft.	1-1/2 hrs.
(b) Gobbler's Knob	Difficult	2.3 mi. oneway	3,085 ft.	2-3/4 hrs.
(c) Bowman Fork	Easy	2.5 mi. oneway	1,750 ft.	2 hrs.

2.	Mule Hollow	Intermediate	1.5 mi. oneway	1,400 ft.	1-1/2 hrs.
3.	Broads Fork	Intermediate	2 mi. oneway	2,200 ft.	2 hrs.
4.	Lake Blanch	Intermediate	2.8 mi. oneway	2,720 ft.	2-3/4 hrs.
5.	Mill B North	Difficult	3 mi. oneway	2,950 ft.	3 hrs.
6.	Mineral Fork	Difficult	4.5 mi. oneway	3,500 ft.	4 hrs.
7.	Butler Fork				
	to: Dog Lake	Intermediate	2.3 mi. oneway	1,650 ft.	2 hrs.
	Baker Pass	Intermediate	3.5 mi. oneway	2,050 ft.	3 hrs.
8.	Mill D North				
	to: Dog Lake	Intermediate	2 mi. oneway	1,520 ft.	1-3/4 hrs.
	Desolation Lake	Intermediate	3.5 mi. oneway	1,890 ft.	2-3/4 hrs.
9.	Cardiff Fork	Intermediate	3.2 mi. oneway	2,720 ft.	3 hrs.
10.	Doughnut Falls	Easy	3/4 mi. oneway	280 ft.	1/2 hrs.
11.	Days Fork	Difficult	1.5 mi. oneway	1,490 ft.	1-1/2 hrs.
12.	Beartrap Fork	Easy	3 mi. oneway	880 ft.	2-1/2 hrs.
13.	Silver Fork				
	to: (a) Lower Mine	Easy	2.2 mi. oneway	420 ft.	1-1/2 hrs.
	(b) Upper Bowl	Intermediate	3 mi. oneway	1,500 ft.	2-1/4 hrs.
	(c) Days Fork	Intermediate	4 mi. oneway	1,740 ft.	3 hrs.
14.	Silver Lake	Easy	3/4 mi. loop	flat	1/2 hr.
15.	Lake Solitude	Easy	1.5 mi. oneway	300 ft.	1 hr.
16.	Twin Lakes				
	to: (a) Twin Lakes Dam	Easy	1.2 mi. oneway	700 ft.	1 hr.
	(b) Twin Lakes Pass	Intermediate	2.5 mi. oneway	1,250 ft.	2 hrs.

(c) Alta

___ mi. oneway

___ ft.

___ hrs.

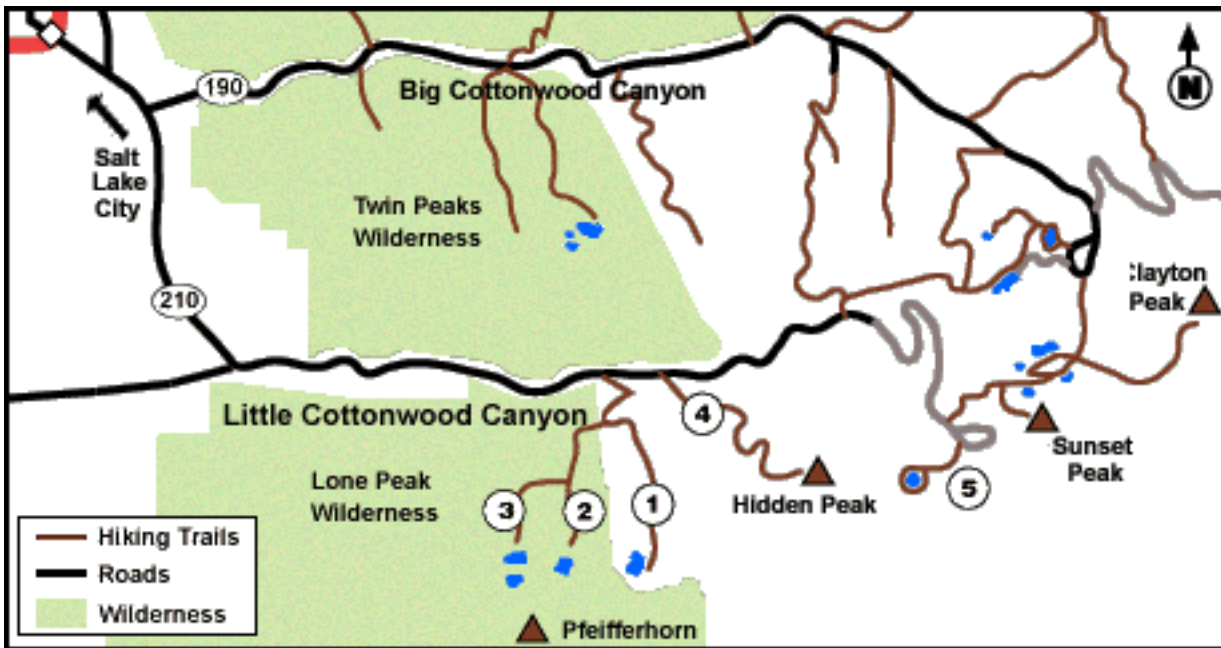
17. Brighton Lakes

to: (a) Dog Lake	Easy	3/4 mi. oneway	600 ft.	30-45 mins.
(b) Lake Mary	Easy	1 mi. oneway	750 ft.	1 hr.
(c) Lake Martha	Easy	1.2 mi. oneway	800 ft.	1-1/4 hrs.
(d) Lake Catherine	Intermediate	2 mi. oneway	1,200 ft.	1-1/2 hrs.
(e) Sunset Peak	Intermediate	2.5 mi. oneway	1,950 ft.	2-1/4 hrs.

18. Clayton Peak

Intermediate	2.5 mi. oneway	1,950 ft.	2-1/4 hrs.
--------------	----------------	-----------	------------

Little Cottonwood Canyon



The write-ups for trails connecting Little Cottonwood Canyon with Big Cottonwood Canyon are contained in the Big Cottonwood Canyon section.

<u>Name</u>	<u>Difficulty</u>	<u>Length</u>	<u>Elev. Gain</u>	<u>Time</u>
1. White Pine				
to: (a) Canyon Overlook	Easy	1.3 mi. oneway	500 ft.	1 hr.
(b) White Pine Lake	Intermediate	4.5 mi. oneway	2,460 ft.	3-1/2 hrs.
2. Red Pine				
to: (a) Canyon Overlook	Easy	1.5 mi. oneway	500 ft.	1 hr.
(b) Lower RP Lake	Intermediate	3 mi. oneway	1,940 ft.	2-1/2 hrs.
(c) Upper RP Lake	Intermediate	3.5 mi. oneway	2,300 ft.	3 hrs.
(d) Pfeifferhorn	Difficult	4.5 mi. oneway	3,700 ft.	4-5 hrs.
3. Maybird Gulch				
to: (a) Maybird Lake	Intermediate	3.8 mi. oneway	1,950 ft.	3 hrs.

(b) Hogum Fork	Intermediate	4.5 mi. oneway	2,530 ft.	4 hrs.
----------------	--------------	----------------	-----------	--------

4. **Gad Valley**

to: (a) Hidden Peak	Intermediate	4 mi. oneway	2,900 ft.	4 hrs.
(b) White Pine Overlook	Intermediate	3 mi. oneway	2,100 ft.	3 hrs.
(c) Twin Peaks	Intermediate	4 mi. oneway	3,550 ft.	4-1/2 hrs.

5. **Secret Lake**

Easy	3/4 mi. oneway	420 ft.	45 mins.
------	----------------	---------	----------

Mountain Biking

There are numerous good mountain biking routes in the Wasatch Mountains near Salt Lake City.



TRAIL DESCRIPTIONS

You may wish to supplement the following brief descriptions with the maps and publications listed after the descriptions. In addition to the rides described below, there are numerous opportunities in and near [Park City](#) 32 miles east of Salt Lake.

	<u>Skill/ Endurance</u>	<u>Distance</u>	<u>Elev. Change</u>	<u>Time</u>
Farmington Flats	Easy/ Easy	5.5 mile loop	500 feet	1-2 hrs.

This is a pleasant ride within an alpine basin through grassy meadows and pretty aspen groves. The route follows easy dirt roads and has only one ascent of any note. It affords nice views over the Great Salt Lake.

Mueller Park	Intermediate/ Intermediate	13 mi. out/back	1,900 ft.	3 hrs.
---------------------	-------------------------------	-----------------	-----------	--------

This single track route climbs through nice forested areas to Rudy's Flat a small open meadow. It has some nice views of the Great Salt Lake Wasatch Front.

City Creek Canyon	Easy/ Intermediate	12 mi. out/back	1,350 ft.	2-1/2 hrs.
--------------------------	-----------------------	-----------------	-----------	------------

Located just a mile from the heart of downtown Salt Lake City, this paved route brings you quickly away from the urban congestion through a very pretty canyon along the pleasant creek. It is fairly easy grade until the last 2 miles, where most of the elevation gain occurs.

Big Water Trail	Easy/ Easy+	6.5 mi. out/back	960 ft.	2-1/2 hrs.
------------------------	----------------	------------------	---------	------------

Very popular Big Water Trail to Dog Lake is a great introduction to mountain biking in the Wasatch. It is a relatively easy single track path through nice forest to a pretty alpine lake. (Note: To prevent excessive use, biking is allowed only on even-numbered days.)

Wasatch Crest	Advanced/ Intermediate+	20 mi. out/back	3,200 ft.	1/2 day
----------------------	----------------------------	-----------------	-----------	---------

The Wasatch Crest Trail is a great single track route along the spine of the Wasatch Mountains. It has great views in all directions of the Wasatch Range and plenty of solitude.

Albion Basin	Easy/ Easy	6 mi. out/back	800 ft.	2 hrs.
---------------------	---------------	----------------	---------	--------

Just past Alta Ski Area at the end of Little Cottonwood Canyon the road turns to dirt and climbs gently up to Albion Campground. The route has nice views down canyon and in late summer great wildflowers fill the basin. You can return via a more challenging 4wd road as shown on the map.



The following outfitters rent bikes and are good sources of information:

Bike Board Blade	8801 S. 700 East - Sandy	801-561-2626
Bountiful Bicycle Center	755 N. Hwy. 89 - North Salt Lake	801-295-6711
Canyon Bicycle	3969 S. Wasatch Blvd.	801-278-1500
Canyon Bicycle	1122 E. 12300 South - Draper	801-576-8844
Golsan Cycles	4678 S. Highland Dr.	801-278-6820
Highlander Bike Shop	3333 S. Highland Dr.	801-487-3508
Spin Cycle	4644 S. Holladay Blvd. - Holladay	888-277-SPIN
Utah Ski & Golf	134 W. 600 South	801-355-9088
Wasatch Touring	702 E. 100 South	801-359-9361
Wild Rose Sports	702 Third Ave.	800-750-7377

See [Salt Lake City Publications](#) (online) for a list of books and maps covering mountain biking (and other activities) in and near Salt Lake City.

Golfing

The following golf courses are located in or near Salt Lake City. There are also a few courses in and near Park City, 32 miles to the east. (Select [Park City-Other Recreation](#) for information on those.)

In Salt Lake City

			<u>Rating/Slope</u>
Bonneville Golf Course	954 Connor St.	801-583-9513	71/120
Forest Dale Golf Course	2375 S. 900 East	801-483-5420	69.3/116*
Glendale Golf Course	1630 W. 2100 South	801-974-2403	70.9/117
Meadowbrook Golf Course	4197 S. 1300 West	801-266-0971	69.9/110
Mountain Dell GG - #1	Parley's Canyon	801-582-3812	71.3/126*
Mountain Dell GC - #2			72.2/129*
Nibley Park Golf Course	2780 S. 700 East	801-483-5418	67.1/119
Old Mill	6080 S. Wasatch Blvd.		
Rose Park Golf Course	1386 Redwood Rd.	801-596-5030	69.6/109
The Cottonwood Club	1780 E. Lakewood Dr.	801-277-2691	
Wingpointe Golf Club	3602 W. 100 North	801-575-2345	73.3/130*

South and West of Salt Lake City

			<u>Rating/Slope</u>	
South Mountain GC	- Draper	801-495-0500		
Mick Riley GC	421 East Vine St. - Murray	801-266-8185	69.8/114	9 hole
Murray Parkway GC	6345 S. Riverside Pkwy. - Murray	801-262-4653	71.3/120	
Riverbend GC	12800 S. 1040 West - Riverton	801-253-3673	69.9/118*	
Glenmoor GC	9800 S. 4800 West - South Jordan	801-280-1742	71.6/122	
Mulligans South GC	692 W. 10600 South - S. Jordan	801-254-3377		
Stansbury Park GC	1 Country Club Ln. - Stansbury	435-882-4820	71.6/125	
Mountain View GC	2400 W. 8660 South - West Jordan	801-255-9211	70.2/113	
West Ridge GC	5200 S. West Ridge Blvd. - W. Valley	801-966-4500	72.2/125	

North of Salt Lake City

			<u>Rating/Slope</u>	<u>Ydge.</u>
Bountiful Ridge GC	2430 S. Bountiful Blvd. - Bountiful	801-298-6040	70.2/122	6,523
Davis County GC	1074 E. Nichols Rd. - Fruit Heights	801-546-4154	69.3/117	6,472
Sun Hills GC	3185 N. Northhills Dr. - Layton	801-771-4814		6,886
Valley View GC	2501 East Gentile - Layton	801-546-1630	73.2/127*	7,100
Eaglewood GC	1110 E. Eaglewood Dr. - N. Salt Lake	801-299-0088	71.1/121	6,772
Lakeside GC	1201 N. 1100 West - W. Bountiful	801-295-1019	67.2/113	

* indicates stats are for championship tees

Other Recreation



WATER RECREATION

- East Canyon Reservoir (680 acres) is a popular boating and fishing destination for Salt Lakers. East Canyon State Park (801-829-6866) has a marina with boat rentals, a store and snack bar as well as picnic and camping areas. It is situated among dry foothills 28 miles northeast of Salt Lake on Hwy 65.
- Jordanelle Reservoir is a 3,300 acre reservoir set in an open valley east of the Wasatch Mountains along Hwy. 40. This large reservoir has two recreation areas along its shore -- Rock Cliff and Hailstone -- with modern facilities. Hailstone has a marina with boat rentals and a small restaurant. Jordanelle Reservoir is popular for boating, sailing and fishing, though it is rather chilly for swimming or water skiing.
- The Great Salt Lake has two main access points -- [Antelope Island near Ogden](#) and at the Great Salt Lake State Park along its southern shore. Great Salt Lake State Park (801-250-1898) has swimming beaches, changing rooms with showers, picnic tables, a primitive campground and a marina. Though the exceptionally high salt content of the lake makes it incredibly buoyant, it also leaves you awful salty and can irritate eyes and ears.

The park is located off I-80, about 16 miles west of downtown Salt Lake City. You can get off at Exit 111 and go west on North Frontage Road or get off at Exit 104 and come back east a few miles on the same North Frontage Road. The park is open 8 to sunset from May to Oct. and 8-5 the rest of the year. [801-250-1898](tel:801-250-1898).

- Raging Waters is a large water park with lots of pools and water slides, including a giant wave pool and a H2O Roller Coaster. It is open from Memorial Day to Labor Day. 1200 West 1700 South; 801-972-3300 or 800-333-3333.



FISHING

The reservoirs identified above are both popular for fishing. East Canyon Reservoir is stocked with rainbow (though in the heat of the summer success is limited). At Jordanelle Reservoir anglers go for rainbows, cutthroats, browns and smallmouth bass. You can also find some decent trout fishing in some streams and rivers in the Wasatch Mountains

The following outfitters lead fishing trips and/or rent fishing equipment:

Anglers Inn
Four Seasons Flyfishers

2292 S. Highland Dr.
6591 S. 1460 West - Murray

801-466-3927
800-498-5440

Jans Mountain Outfitters
Local Waters Fly Fishing

1600 Park Ave. - Park City
60 N. 400 West - Midway

800-745-1020
800-748-5329

Osprey Fishing Guide Service
Park City Fly Shop
Trouts Fly Fishing Expeditions
Wasatch Flyfishers

1786 E. Stitzmark Dr. - Sandy
2065 Sidewinder Dr. - Park City
345 S. Main St. - Park City
3443 S. State St. - Murray

801-572-0750
435-645-8382
435-649-8649
801-281-5510



HORSEBACK RIDING

Colorado Stables
Country Trails
Deer Valley Stables
Park City Camel Adventures

1156 Foothill Dr.
Park City
Park City

801-582-2443
800-371-2451
435-645-7256
435-649-3863

Park City Stables
Red Pine Adventures
Scamper Stables
Valley View Riding Stables

Park City
2050 W. White Pine Cyn. - Park City
3059 W. 14750 South - Bluffdale
1300 W. 17000 South - Bluffdale

435-645-7256
800-417-7669
801-254-6008
801-253-9088



TENNIS

There are courts at many of the public parks in town. Liberty Park has 16 courts with pro shop. 900-1300 South 500-700 East. 801-596-5036. For locations of other parks call 801-972-7800.

Scenic Drives

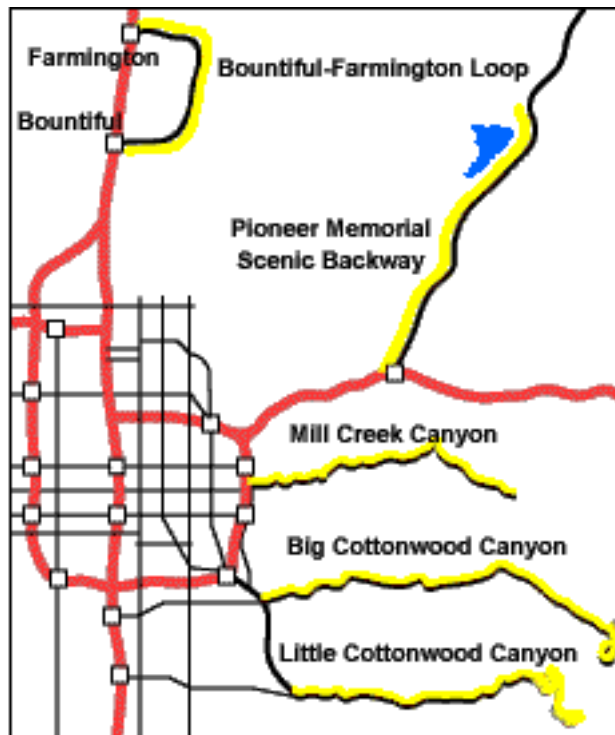
There are several possible scenic drives through the Wasatch Mountains surrounding Salt Lake City. Each of the drives are particularly good in fall when the leaves change color.

Little Cottonwood Canyon Scenic Byway (Hwy 210)

This scenic byway takes you from the edge of Salt Lake City up into the beautiful mountain scenery of the Wasatch Mountains. Along the 11-mile drive are picnic areas and campgrounds, the ski resorts of Snowbird and Alta and access to hiking trails. Albion Basin at the top of the canyon is renowned for its wildflowers, which are generally in bloom mid- to late- summer. A tram at Snowbird takes visitors year-round to a panoramic view atop the 11,000 foot Hidden Peak.

Big Cottonwood Canyon Scenic Byway

This 14-mile long scenic drive offers pretty mountain scenery similar to Little Cottonwood Canyon. As in Little Cottonwood, there are picnic areas and campgrounds and access to numerous hiking trails. The ski resorts of Solitude and Brighton are at the top of the canyon. In summer and fall only, a maintained dirt road can be taken over the top of the mountains to Park City.



Mill Creek Canyon Road

This wonderfully pleasant and easy drive winds through heavy forests past lots of picnic areas and hiking trails. Wildflowers crowd the road in late summer. A small fee per car is charged for access to Mill Creek Canyon. The route is 9 miles long.

Pioneer Memorial Scenic Backway (Hwy. 65)

This backway follows the original route of the Donner-Reed Expedition of 1846. It ends at popular 680 acre East Canyon Reservoir. It is 21 miles long.

Bountiful-Farmington Loop Road Scenic Backway

This scenic backway provides great views over the Great Salt Lake. Most of the route is through scrub brush but there is some more substantial timber. The road is comprised of three, sometimes steep, gravel forest service roads that can be rough and washboarded. It is passable in cars in summer and fall. The route is a 3/4 loop connecting the towns of Bountiful and Farmington.

Camping



PRIVATE CAMPGROUNDS

Camp VIP	1400 W. North Temple	801-328-0224	426 sites
Cherry Hill Campground	1325 S. Main St. - Kaysville	801-451-5379	250 sites
Holiday Hills Campground	500 W. 100 South - Coalville	435-336-4421	42 sites
Lagoon's Pioneer Village	135 N. Lagoon Dr. - Farmington	801-451-5379	216 sites
Mountain Shadows RV Park	13275 S. Minuteman Dr. - Draper	801-571-4024	106 sites
Pioneer Village Campground	370 N. Lagoon Dr - Farmington	801-451-8100	208 sites
Salt Lake City KOA	1400 W. North Temple	801-355-1192	290 sites
Shady Haven RV Park	8875 S. 225 West - Sandy	801-561-1744	58 sites



PUBLIC CAMPGROUNDS

The National Forest Service operates numerous campgrounds in the the Wasatch Mountains near Salt Lake City. There are also a few state park campgrounds in the area.

Little Cottonwood Canyon

- Tanners Flat is attractively set among tall pines along a stream, 4.5 miles up canyon. 32 sites; drinking water; flush toilets; elev. 7,200'; mid-May to mid-Oct; reservations: 800-280-2267; \$12.
- Albion Basin is pleasantly situated at the top of the canyon beneath pines and near meadows of wildflowers. 24 sites; drinking water; vault toilets; elev. 9,500'; late-June to mid-Sept; reservations: 800-280-2267; \$10.

Big Cottonwood Canyon

- Spruces is very attractively situated along a tumbling mountain stream beneath heavy pines. It is 9 miles up canyon. 86 sites; drinking water; flush toilets; elev. 7,400'; June to mid-Oct.; reservations: 800-280-2267; \$14. There are 20 group sites.
- Redman is an attractive campground nestled peacefully among the pines 13 miles up canyon. 37 sites; drinking water; vault toilets; elev. 8,300'; late-June to mid-Oct.; \$12. It has 5 group sites.

Bountiful Peak

- Bountiful Peak Campground is set in a well-wooded area close to the top of Bountiful Peak. It is located along the Bountiful Peak Scenic Backway about 20 miles north of Salt Lake City, 9 miles east of Farmington. 26 sites; drinking water; vault toilets; elev. 7,500'; June to Sept.; no fee.

State Park Campgrounds

- **Wasatch Mountain State Park** (435-654-1791) is located on the eastern side of the Wasatch Range, 4 miles northwest of Heber City. The park has a 27 hole golf course and good hiking and horseback riding opportunities. It has 4 campgrounds with 138 total sites (Cottonwood I and II, Oak Hollow and Mahogany) and 1 group campground (Little Deer Creek). Each has drinking water, modern restrooms with showers, and RV hookups. Sites can be reserved by calling 800-322-3770. Fees are \$14-16.

The single family campgrounds are located at 6,000' and are opened April to Oct. Little Deer Creek is at 7,600' and is opened from late-May to late-September.

- **East Canyon State Park Campground** is located along the 680 acre East Canyon Reservoir, a popular fishing and boating destination for Salt Lakers. It is located about 28 miles northeast of Salt Lake off Pioneer Memorial Scenic Byway (Hwy 65). 31 sites; drinking water; modern restrooms with showers; RV hookups; elev: 5,700'; April to mid-Oct.; reservations: 800-322-3770; \$11.
- The **Great Salt Lake State Park** (801-250-1898) is located on the southern shore of the lake. It has swimming beaches, changing rooms with showers, picnic tables, and a marina. A concessionaire runs a few carnival rides and snack shop. The campground is set unshaded along the shore. 25 sites; drinking water; modern restrooms w/showers; elev.: 4,200; open all year; reservations: 801-250-1898; \$___.

The park is located off I-80, 16 miles west of Salt Lake City. You can get off at Exit 111 and go west on North Frontage Road or get off at Exit 104 and come back east a few miles on the same North Frontage Road.

Please let businesses you patronize know you found them on GO-UTAH.COM so we can continue to provide this information free to you. Enjoy your trip!
